

The “Itineraries” functions in DiveNice Zeeland - 2023

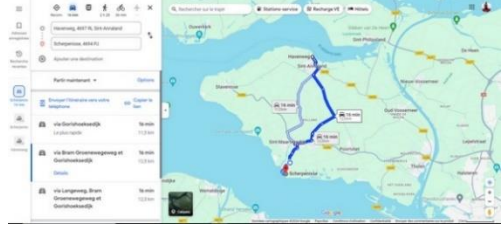
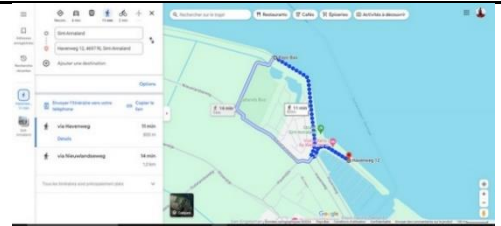
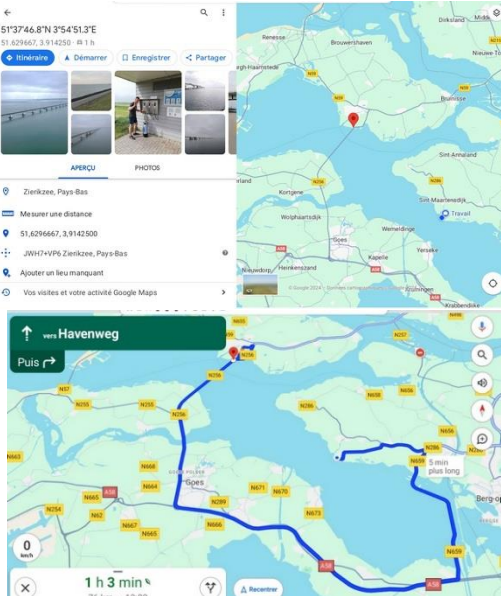
DiveNice Zeeland, version 2023, is enriched with several features to make your travels easier. These features use “Google Map” and require an internet connection which may, if necessary, require geolocation.

PLEASE NOTE: USE OF THESE FEATURES MAY CAUSE ADDITIONAL CONNECTION FEES CHARGED BY YOUR PROVIDER.

Simple click allows you:

- To display a route (**does not require geolocation**):
 - From the dive site to the nearest dive shop.
 - From the dive site to a nearby restaurant.
- To guide you (**Requires geolocation**):
 - From your position to the chosen dive site.
 - From your position to an inflation center or dive shop.
 - From your position to accommodation referenced in DiveNice;
 - From your position to a port or boat launching ramp.
 - From your location to a hyperbaric center or hospital in the region.

In addition to the PC, we recommend that you install **DiveNice Zeeland** on your smartphone and/or tablet. Where possible, authorize geolocation for “Google Map”

Geolocation	Effect/Procedure	Action	Result
1. Directions from dive site to dive shop			
No	Indicates the route between the chosen dive site and the nearest dive shop or to a filling station.	Dive Center Sub-Ocean Service (automate M) Irenehoeve (automate) Camping Zeester (automate) Restaurant Restaurant Buutengaets	
2. Directions from the dive site to a nearby restaurant			
No	Indicates the route between the chosen dive site and a nearby restaurant.	Dive Center Sub-Ocean Service (automate M) Irenehoeve (automate) Camping Zeester (automate) Restaurant Restaurant Buutengaets	
3. Bottle Filling – GPS from your location to a filling center			
Yes	Trace the route from your position to the filling center you have chosen 1) Page 452-453 chooses the diving center 2) “Click” on the coordinates. What will open “Google Map” 3) Click on “start” to begin navigation or on “route” to visualize the route to be covered.	Dive Shops and Charters Schouwen-Duiveland Grevelingen Duikstation Elkerzeeseweg 34 - 4322 NB Scharendijke Tél: +31(0)111 671500 www.de-grevelingen.nl GPS (WGS84) : 51.732381°N - 03.841379°E	

Geolocation	Effect/Procedure	Action	Result																																			
4. Join the dive site from your position																																						
Yes	Trace the route from your location to your chosen dive site. 1) Go to the site page you want to visit 2) Click on "Parking" Which will open "Google Map" 3) Click on "start" to begin navigation or on "route" to visualize the route to be covered.	Zeelandbrug Type of Diving: shore Position GPS (WGS 84) Map :1805.10 Parking 51.629664°N - 03.914496°E Spot: 51.628942°N - 03.913898°E "Click"	Like paragraph 3 "Filling the bottles"																																			
5. Accommodation – GPS from your position to accommodation referenced in DiveNice																																						
Yes	Trace the route from your location to your chosen accommodation. 1) Page 456-461 chooses the accommodation that suits you 2) "Click" on the coordinates. What will open "Google Map" 3) Click on "start" to begin navigation or on "route" to visualize the route to be covered.	Camping Zierikzee Grote Zelkeweg 10 - 4301 NJ Zierikzee Tél: +31 (0) 111 412846 www.campingzierikzee.nl GPS (WGS84) : 51.649415°N - 03.937976°E "Click"	Like paragraph 3 "Filling the bottles"																																			
6. Harbor – GPS of your location to a harbor or boat ramp																																						
Yes	Trace the route from your location to a port or boat ramp for your boat. 1) Page 455 chooses the port or ramp where you want to launch your boat. 2) "Click" on the coordinates. What will open "Google Map" 3) Click on "start" to begin navigation or on "route" to visualize the route to be covered.	mps "Click" <table><thead><tr><th></th><th>Ramp</th><th>Hoist</th><th>Phone</th><th></th></tr></thead><tbody><tr><td>a.nl</td><td>x</td><td>50t</td><td>+31(0)11181485</td><td>51.669889°N - 4.084404°E</td></tr><tr><td></td><td></td><td></td><td>+31(0)111653114</td><td>51.674318°N - 3.754615°E</td></tr><tr><td></td><td>x</td><td>32t</td><td>+31(0)113695762</td><td>51.602003°N - 3.844378°E</td></tr><tr><td></td><td>x</td><td>16t</td><td>+31(0)113307171</td><td>51.554107°N - 3.809005°E</td></tr><tr><td></td><td>x</td><td>20t</td><td>+31(0)111671264</td><td>51.738610°N - 3.846792°E</td></tr><tr><td></td><td>x</td><td></td><td>+31(0)118 501553</td><td>51.545284°N - 3.667669°E</td></tr></tbody></table>		Ramp	Hoist	Phone		a.nl	x	50t	+31(0)11181485	51.669889°N - 4.084404°E				+31(0)111653114	51.674318°N - 3.754615°E		x	32t	+31(0)113695762	51.602003°N - 3.844378°E		x	16t	+31(0)113307171	51.554107°N - 3.809005°E		x	20t	+31(0)111671264	51.738610°N - 3.846792°E		x		+31(0)118 501553	51.545284°N - 3.667669°E	Like paragraph 3 "Filling the bottles"
	Ramp	Hoist	Phone																																			
a.nl	x	50t	+31(0)11181485	51.669889°N - 4.084404°E																																		
			+31(0)111653114	51.674318°N - 3.754615°E																																		
	x	32t	+31(0)113695762	51.602003°N - 3.844378°E																																		
	x	16t	+31(0)113307171	51.554107°N - 3.809005°E																																		
	x	20t	+31(0)111671264	51.738610°N - 3.846792°E																																		
	x		+31(0)118 501553	51.545284°N - 3.667669°E																																		
7. evacuation plan - GPS of your position to a hyperbaric center or hospital																																						
Yes	Trace la route de votre position jusqu'à un centre hyperbare ou un hôpital en Zélande Trace the route from your location to a hyperbaric center or hospital in Zeeland 1) Page 450 chooses the center where you need to go 2) "Click" on the coordinates. What will open "Google Map" 3) Click on "start" to begin navigation or on "route" to visualize the route to be covered.	Nearest hyperbaric chambers Belgium Universiteit Ziekenhuis Antwerpen (UZA) Wilrijkstraat 10 - 2650 Edegem – Belgique Tél: +32 (0)3 8213055 (WEB - Néerlandais) GPS (WGS84): 51.156197°N - 04.411553°E 1 multi-place chamber (12 patients seated OR 2 lying down) "Click"	Like paragraph 3 "Filling the bottles"																																			